

Annual General Meeting

April 24th 2014

Navan, Ontario



Agenda

- Call to order
- President's annual report
- Treasurer's report and draft budget tabled
- Directors' annual reports: Schools, Parks, Events, Neighbour Watch, Traffic
- Councillor's report
- Q&A
- Election of officials
- Adjournment



President's Annual report



What BECA has done for the community- EVENTS

- Movie Night & BBQ
- Hockey Day



L'ASSOCIATION COMMUNAUTAIRE
BRADLEY ESTATES
COMMUNITY ASSOCIATION



Events Update

- Community Yard Sale - Date is May 24th or 31st
- Movie Night 2014 is Saturday, August 16th 4PM until Dusk
- Hockey day 2015 later in January??




What BECA has done for the Community – “Achieving”

- Liaised with City Officials, our Councillor’s office, Builders, Ottawa Police Service and other volunteer groups.
 - ✓ Planned weekly Councillor updates with discussions on items to action
 - ✓ Face-to-face Meetings to review traffic reports, safety concerns, and improvements in the neighbourhood
 - ✓ Regular phone calls and emails to get updates
 - ✓ Research on plans affecting our community




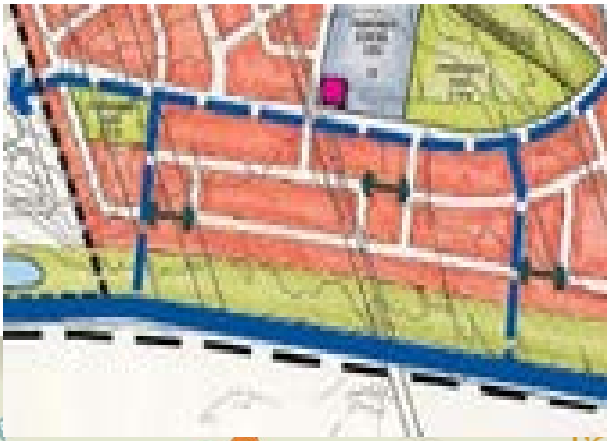
What BECA has done for the Community – “Improved”

- Applied for and secured funding for a park gazebo (Extra \$\$ for Benches and Other Shade features)
- Requested and received funding for a gateway sign
 - Valecraft and Monarch



What BECA has done for the Community – “Improved”

- Requesting more trees in the Saddleridge area
- Requested more trees to help provide shade along the Prescott-Russell trail – “Nice Family Loop”



L'ASSOCIATION COMMUNAUTAIRE
BRADLEY ESTATES
COMMUNITY ASSOCIATION



Incomprehensible Planning within our Community despite a CDP

- Where the sidewalks end...
- And where sidewalks to schools don't seem to matter...
- Where the cars line up for miles...



Incomprehensible Planning within our Community despite CDP

- Where the last letter of the alphabet shapes a road...
- Where parks seem to just stay “parked”..
- Where water runs over, not under...



- A CDP that was written but then filed away...??



Many items we are currently working on

- Roadway/infrastructure
- Neighbourhood Safety
- Completing current park and starting to build new parks
- Beautifying the community
- Creating a better integrated concept (paths, roads, etc.)
- Attracting “action people” who will help improve our community



Treasurer's Report



Treasurer's Report

Fiscal Year 1 May 2013 - 30 April 2014

Balance

Balance from last statement - April 2013	2,072.99
---	-----------------

	Income	Expenses	
2013 - 2014 Banking and Postal Charges		234.49	-234.49
2013 BBQ & Movie Night	1,094.00	646.86	447.14
Fountainhead Park Development	35,300.00	30,000.00	5,300.00
2014 Hockey Day	1,202.00	597.89	604.11
Bradley Ridge Park Purchase of Zamboni Ice-surfacing Equipment	3,569.50	3,569.50	0.00
Microphone and Speaker Purchase	159.99	181.64	-21.65
Park Development Funds (Balance from Fountainhead Park)			-5,300.00

Balance at 24 April 2014	2,868.10
---------------------------------	-----------------



Draft budget

Fiscal Year 1 May 2014 - 30 April 2015

Balance

Forecasted Balance from April 30,2014

2,865.60

Income Expenses

2014 - 2015 Banking and Postal Charges		100.00	-100.00
2014 BBQ & Movie Night	1,100.00	700.00	400.00
2015 Hockey Day	1,500.00	600.00	900.00
Park Development Funds (Balance from Fountainhead Park)		5,000.00	-5,300.00

Forecasted Balance at 30 April 2015

4,065.60



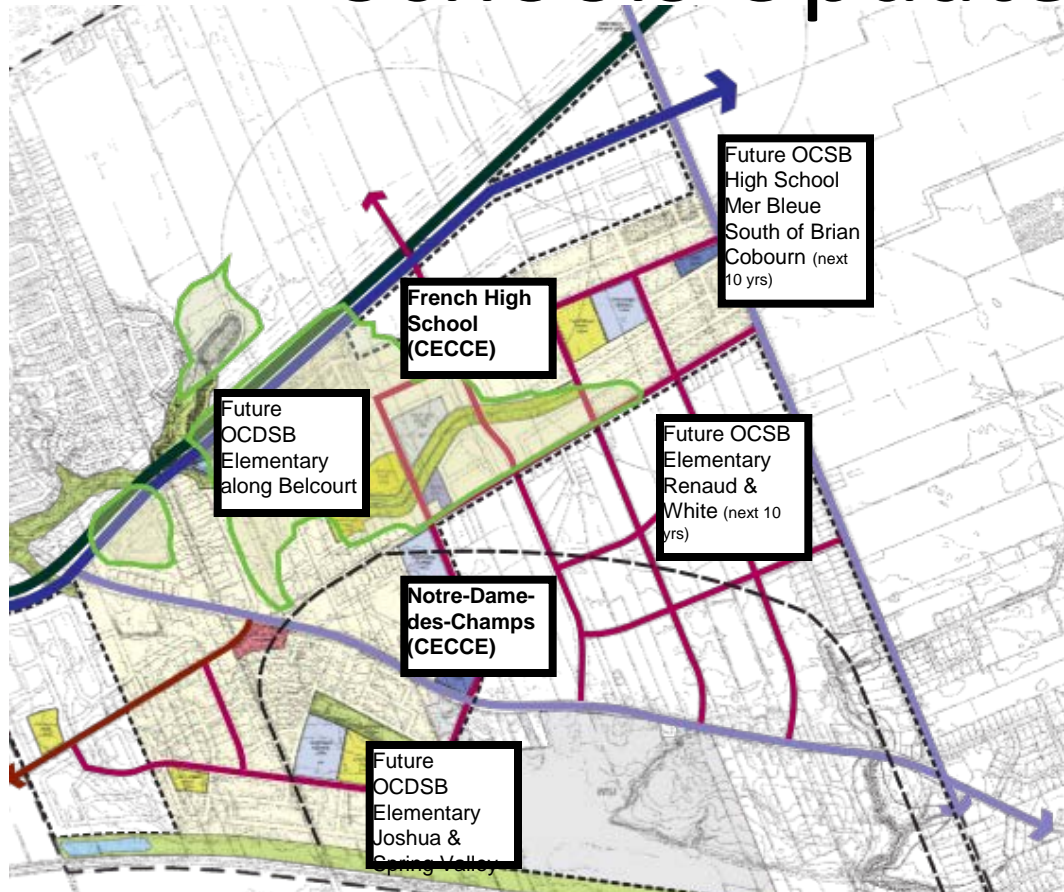
Directors' reports



School Update



Schools Update



Schools Update

OCDSB (English Public)

- Phase 1: - 1) Elementary near Joshua & Spring Valley
 - 2) Elementary along extension of Belcourt
 - Likely more than 5 years
- Phase 2: 3rd Elementary school somewhere in the community

OCSB (English Catholic)

- Elementary South of Renaud near White
- High School Mer Bleue South of Brian Cobourn
- Within the next 10 years

CECCE (French Catholic)

- Elementary already open on Renaud
- High School North of Renaud within next few years

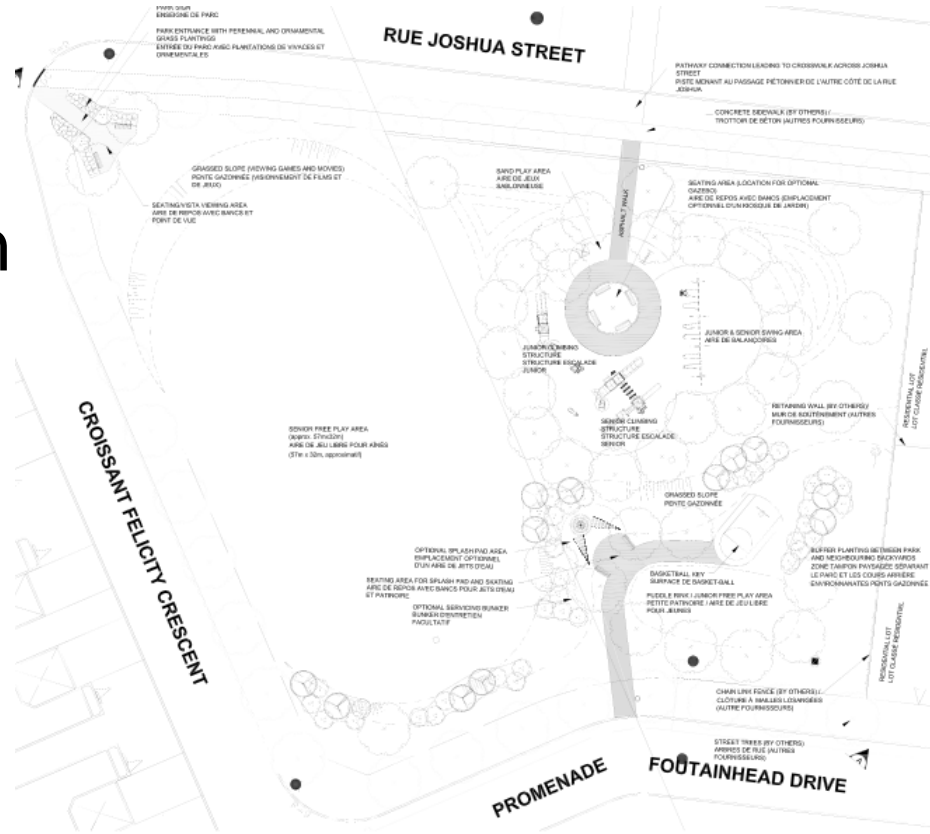


Parks Update



Parks Update

- Fountainhead Park to be completed this summer..?
- Issues with bottom section of the park- splashpad, basketball key.
- Rail to be installed at pad
- Pathway(s) installed?



Parks Update

- Trailsedge park has the funding but not the roads
- Claridge “super park” is not on the planning books
 - Trying to push timing up
 - Builder is interested in taking on the construction

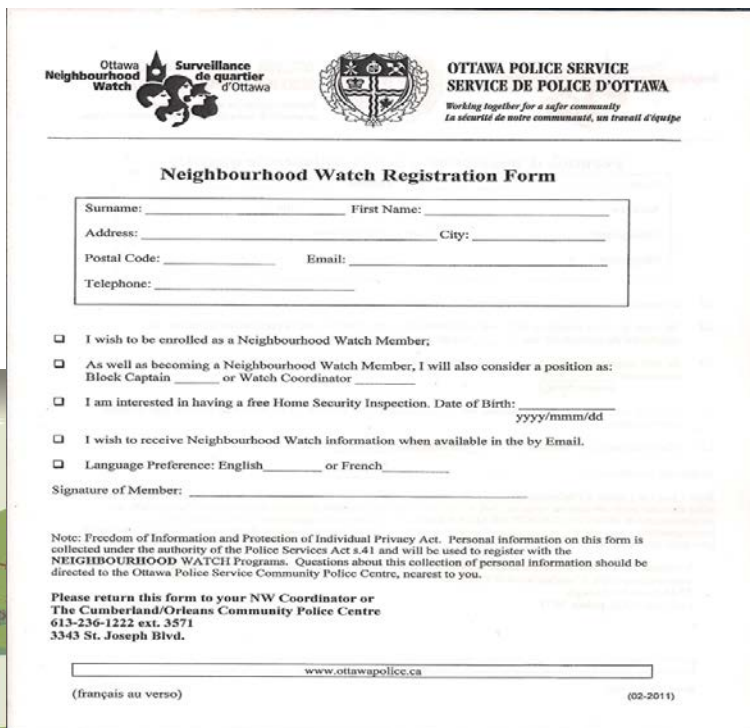


Neighbourhood Watch Update

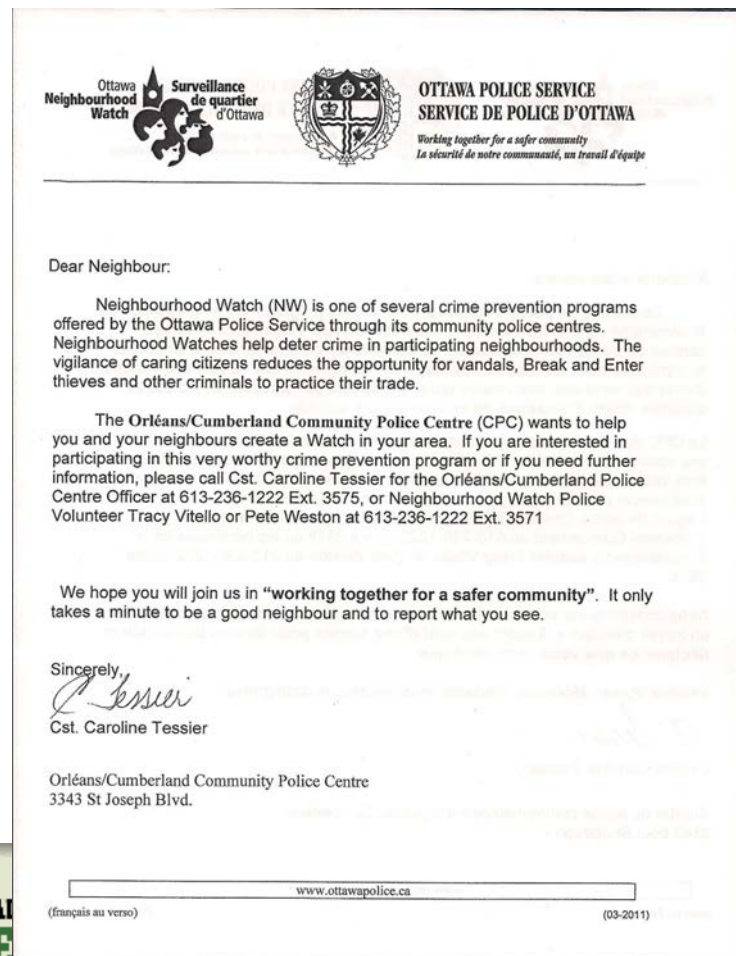


Neighbourhood Watch Update

- “street captains” be responsible for 20 houses or so, and report to their area coordinator.
- need 50% of the residents to register in order for the City to install the signs at both end of the designated area.
- Letter and registration form are in both English and French.
- If you want to become a street captain, contact BECA



The registration form is titled "Neighbourhood Watch Registration Form" and features the Ottawa Police Service logo and the motto "Working together for a safer community". It includes fields for Surname, First Name, Address, City, Postal Code, Email, and Telephone. Below these fields are four checkboxes for enrollment options: "I wish to be enrolled as a Neighbourhood Watch Member", "As well as becoming a Neighbourhood Watch Member, I will also consider a position as: Block Captain or Watch Coordinator", "I am interested in having a free Home Security Inspection. Date of Birth: yyyy/mm/dd", and "I wish to receive Neighbourhood Watch information when available in the by Email". There is also a checkbox for "Language Preference: English or French". A signature line for the member is provided. At the bottom, a note states: "Note: Freedom of Information and Protection of Individual Privacy Act. Personal information on this form is collected under the authority of the Police Services Act s.41 and will be used to register with the NEIGHBOURHOOD WATCH Programs. Questions about this collection of personal information should be directed to the Ottawa Police Service Community Police Centre, nearest to you." Below the note, it says "Please return this form to your NW Coordinator or The Cumberland/Orleans Community Police Centre 613-236-1222 ext. 3571 3343 St. Joseph Blvd." and provides the website "www.ottawapolice.ca" and the date "(02-2011)".



The letter is titled "Neighbourhood Watch Update" and features the Ottawa Police Service logo and the motto "Working together for a safer community". It is addressed to "Dear Neighbour:" and contains the following text: "Neighbourhood Watch (NW) is one of several crime prevention programs offered by the Ottawa Police Service through its community police centres. Neighbourhood Watches help deter crime in participating neighbourhoods. The vigilance of caring citizens reduces the opportunity for vandals, Break and Enter thieves and other criminals to practice their trade." It then states: "The Orléans/Cumberland Community Police Centre (CPC) wants to help you and your neighbours create a Watch in your area. If you are interested in participating in this very worthy crime prevention program or if you need further information, please call Cst. Caroline Tessier for the Orléans/Cumberland Police Centre Officer at 613-236-1222 Ext. 3575, or Neighbourhood Watch Police Volunteer Tracy Vitello or Pete Weston at 613-236-1222 Ext. 3571." The letter concludes with: "We hope you will join us in “working together for a safer community”. It only takes a minute to be a good neighbour and to report what you see." It is signed "Sincerely, Cst. Caroline Tessier" and includes the address "Orléans/Cumberland Community Police Centre 3343 St Joseph Blvd." and the website "www.ottawapolice.ca". The letter is dated "(03-2011)".

3-1-1

<http://ottawa.ca/en/serviceottawa>

Snow removal

Parking, By-law violations

Garbage

Traffic (and call OPS 613-236-1222 for traffic complaints, speeding, etc.)

Potholes

Sidewalk and path maintenance

.....



Road Infrastructure and Safety



Road infrastructure and safety

What's been done since AGM 2013

- Painted medians
- Painted bike lanes
- School speed
- Temporary sidewalks to school
- 5 trees on Renaud west of Joshua/Percifor



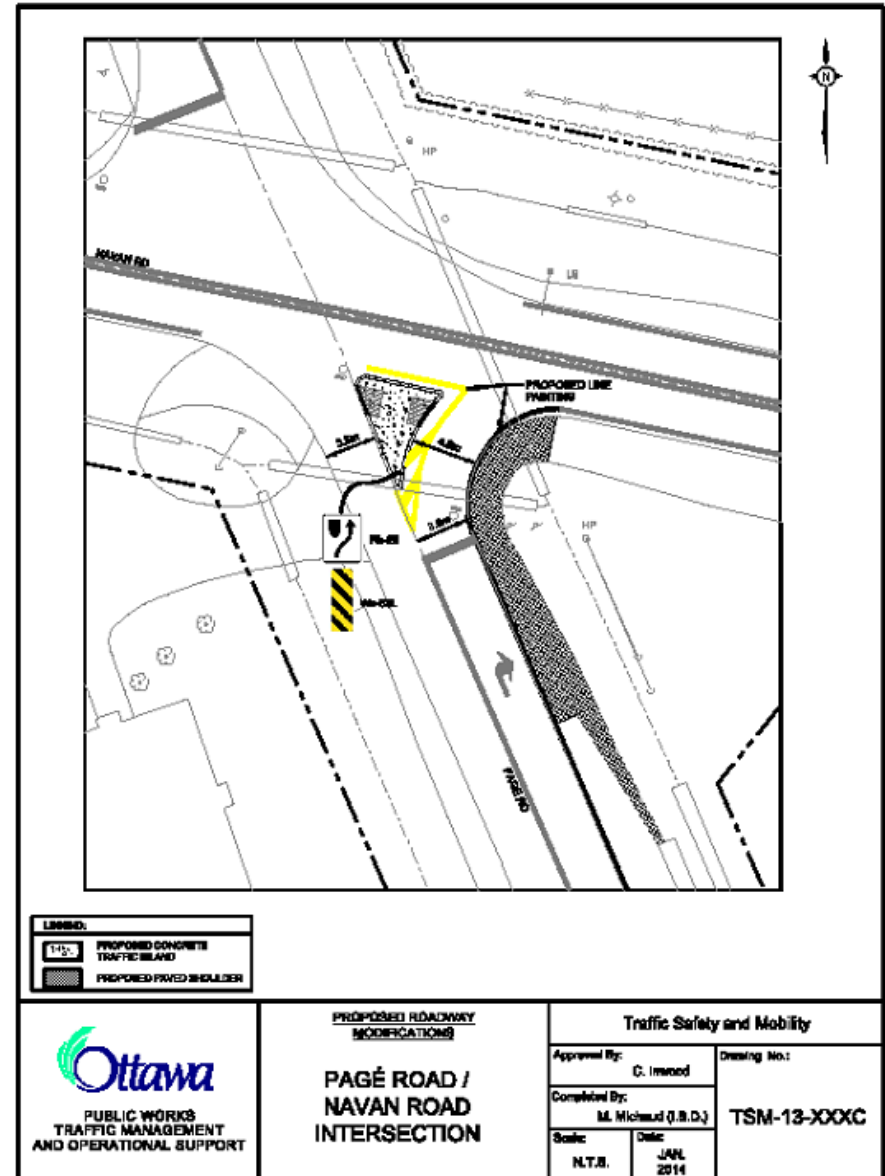
Road infrastructure and safety

What's to come

- **Anderson/Renaud roundabout** : Construction 2015-2016 (delayed)
- **Traffic island at Page Road and Navan Road** (slide at end): Construction completion May/June 2014
- **90 degree turns**: added more chevron signs, possibility for flashing lights (\$\$)
- **Flex signs**: On Renaud Rd west of Joshua/Percifor, between Saddleridge and Joshua, May 2014



Navan/Page Island



Road infrastructure and safety

What's we are still working on

- Concerns about traffic volume increase continuing on Renaud and seeping on to Saddleridge and Joshua
- Navan/Renaud Rd intersection redesign
- Missing sidewalk between Saddleridge/Navan
- More Police enforcement for speeding and non-stops
- Permanent traffic calming measures (medians)
- More trees



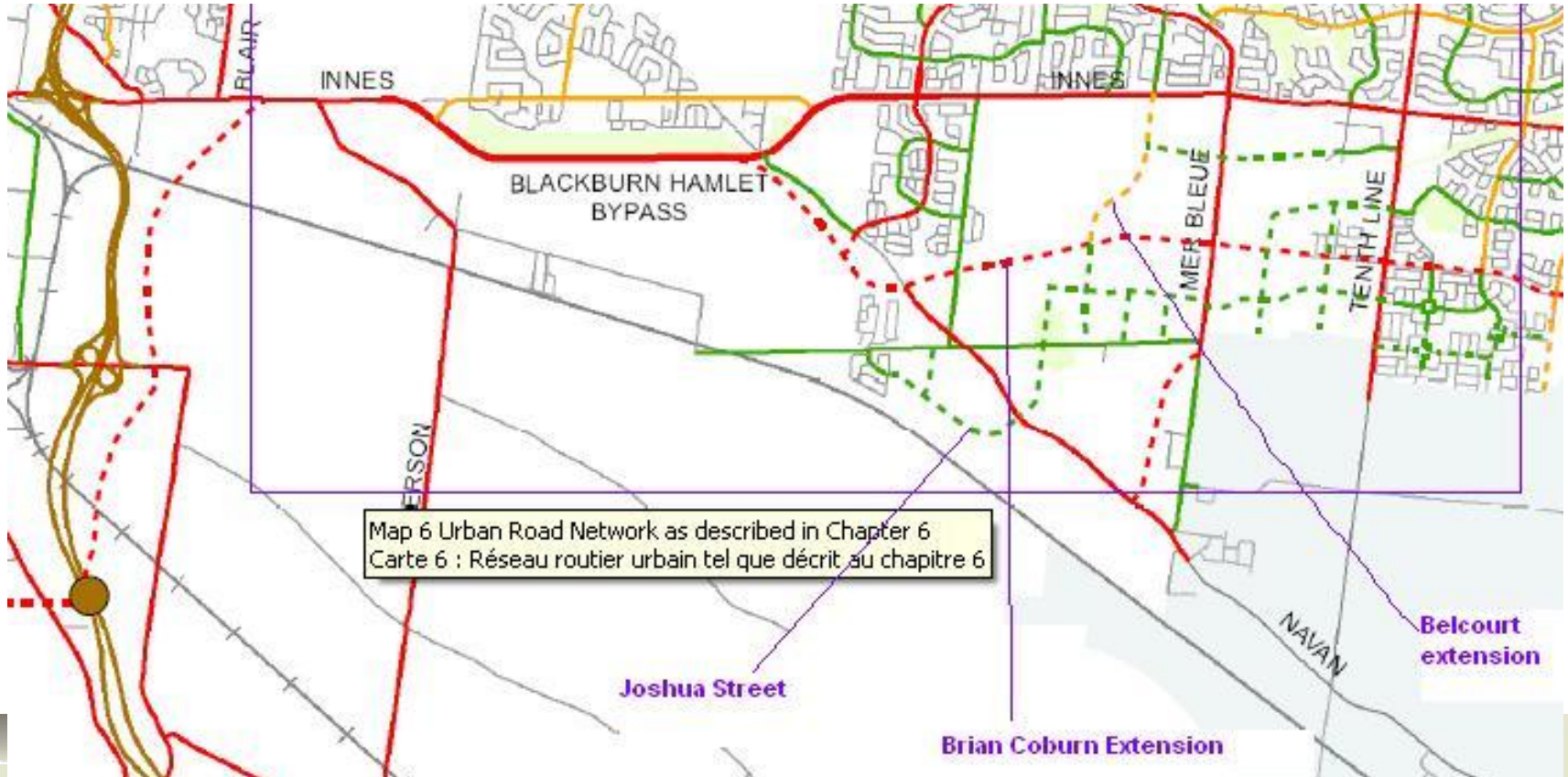
Road infrastructure and safety

Road construction schedule

- **Roundabout: 2015-2016**
- **Belcourt Extension: 2015-2016**
- **Brian Coburn Extension (Mer Bleue to Navan): 2015-2016**
- **Brian Coburn Extension (Navan to Blackburn Bypass): ?-2017**



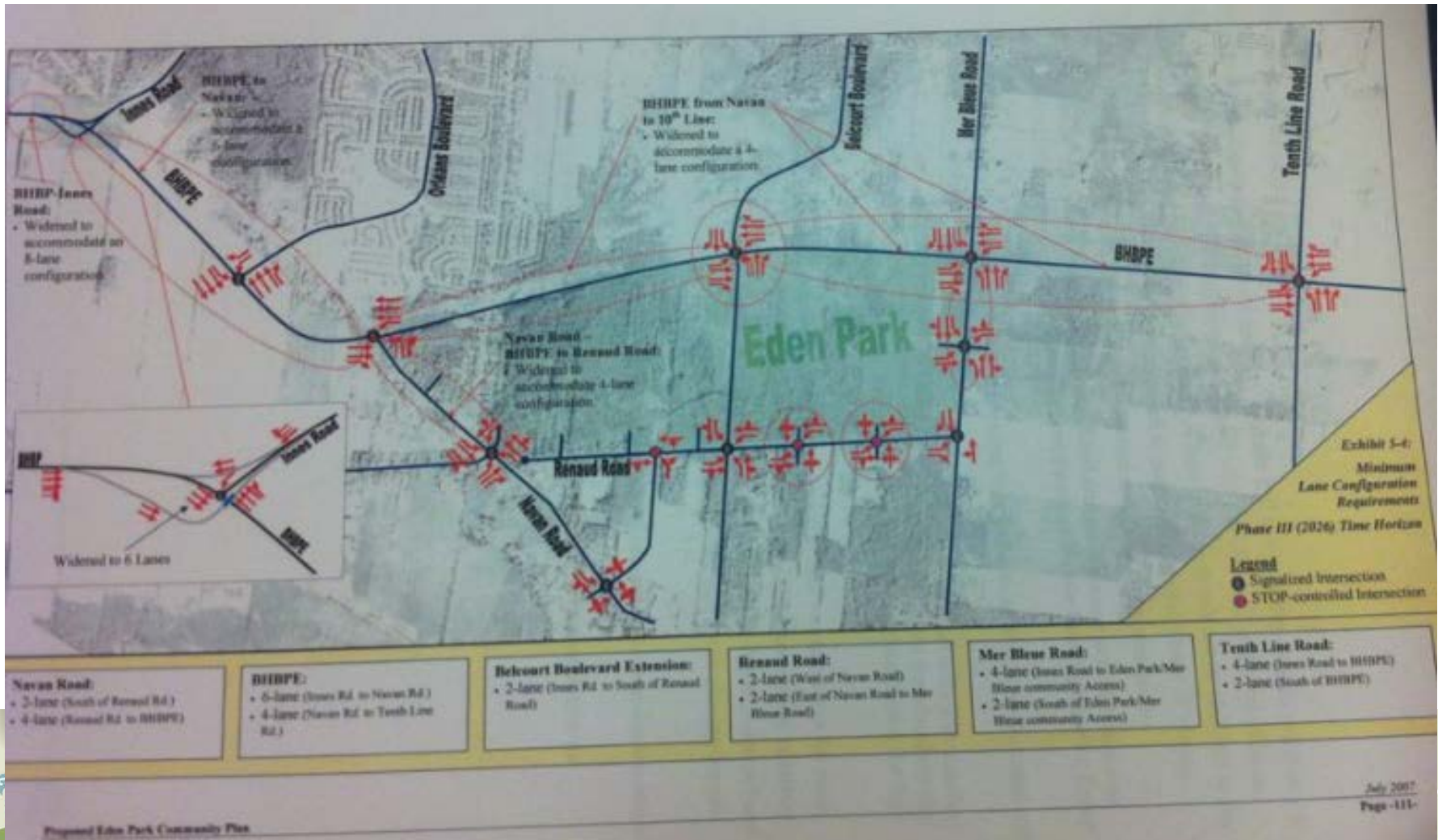
Road network map



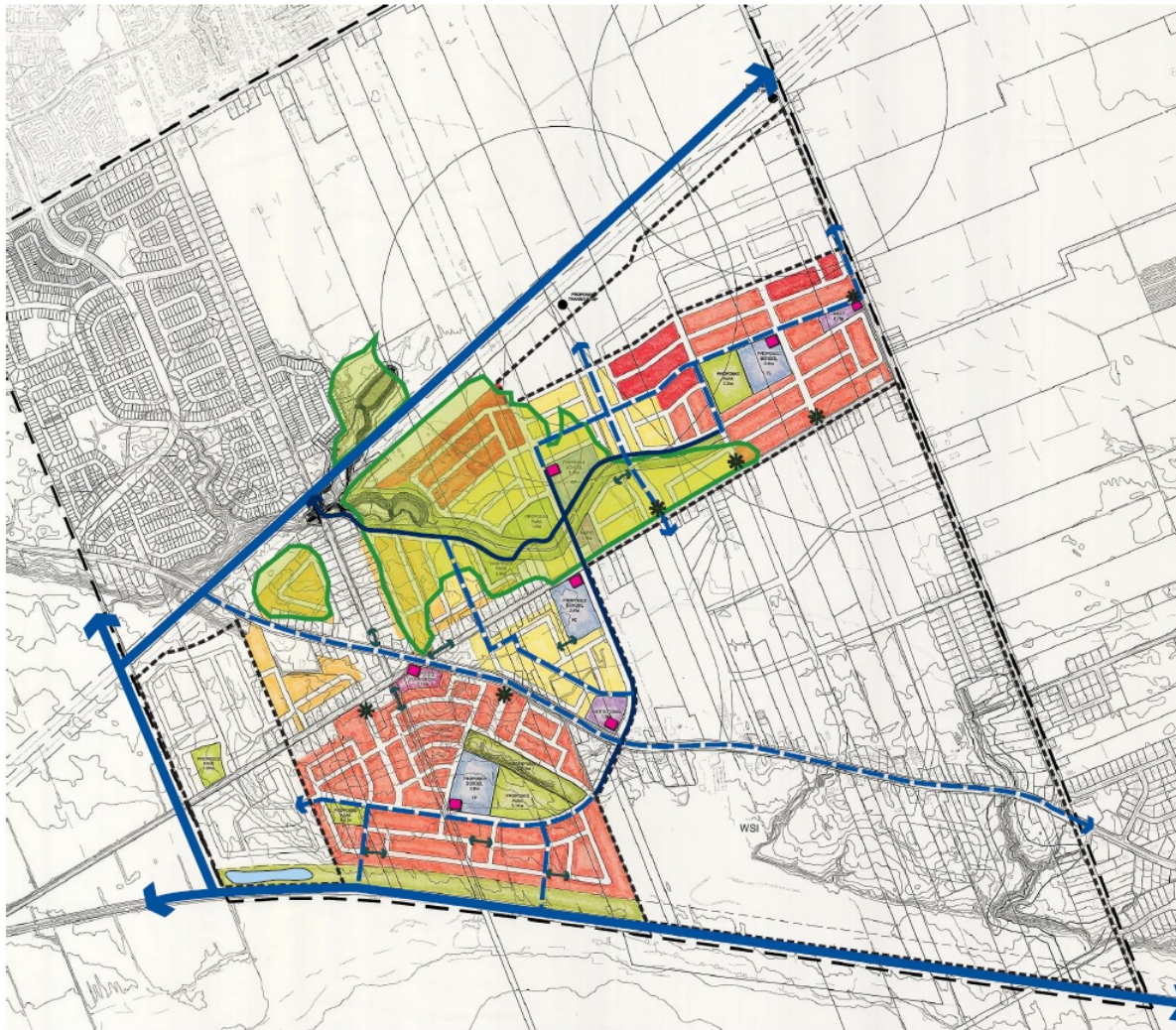
L'ASSOCIATION COMMUNAUTAIRE
BRADLEY ESTATES
COMMUNITY ASSOCIATION











Another View of Brian Coburn



CDP Phase 1



-  Major Recreational Pathway
-  On Road Cycling Route
-  Off Road Pathway
-  General Urban Area, Phase 2 and Mixed Use Centre Lands
-  Urban Natural Areas Environmental Evaluation Candidate Site (see Section 4.3 for a discussion of this feature)
-  Walkway Block
-  Built Form as Gateway
-  Landscaped Gateway Feature

0 100 200 300 400 500m



CDP Phase 1

Transportation / Circulation Network

- Development will **increase traffic pressure** in the short term
- The road pattern shown on the Gloucester Concept Plan does not meet current OP objectives and **creates cut through traffic on Renaud Road** as it enters the Greenbelt
- The north/south link (Belcourt Blvd. Extension as shown in Gloucester OPA 35) must be preserved



CDP Phase 1

- The **future Bypass Extension will relieve traffic pressure**
- Existing arterial roads will need to be upgraded incrementally as warranted by development pressure
- The future rapid transit corridor / facilities will relieve traffic pressure and provide an alternative means of transportation
- Pedestrian and cycling connections to other urban areas are possible
- The **CDP provides the opportunity to correct intersections that are currently problematic** and to reevaluate the road network shown on the Gloucester Concept Plan



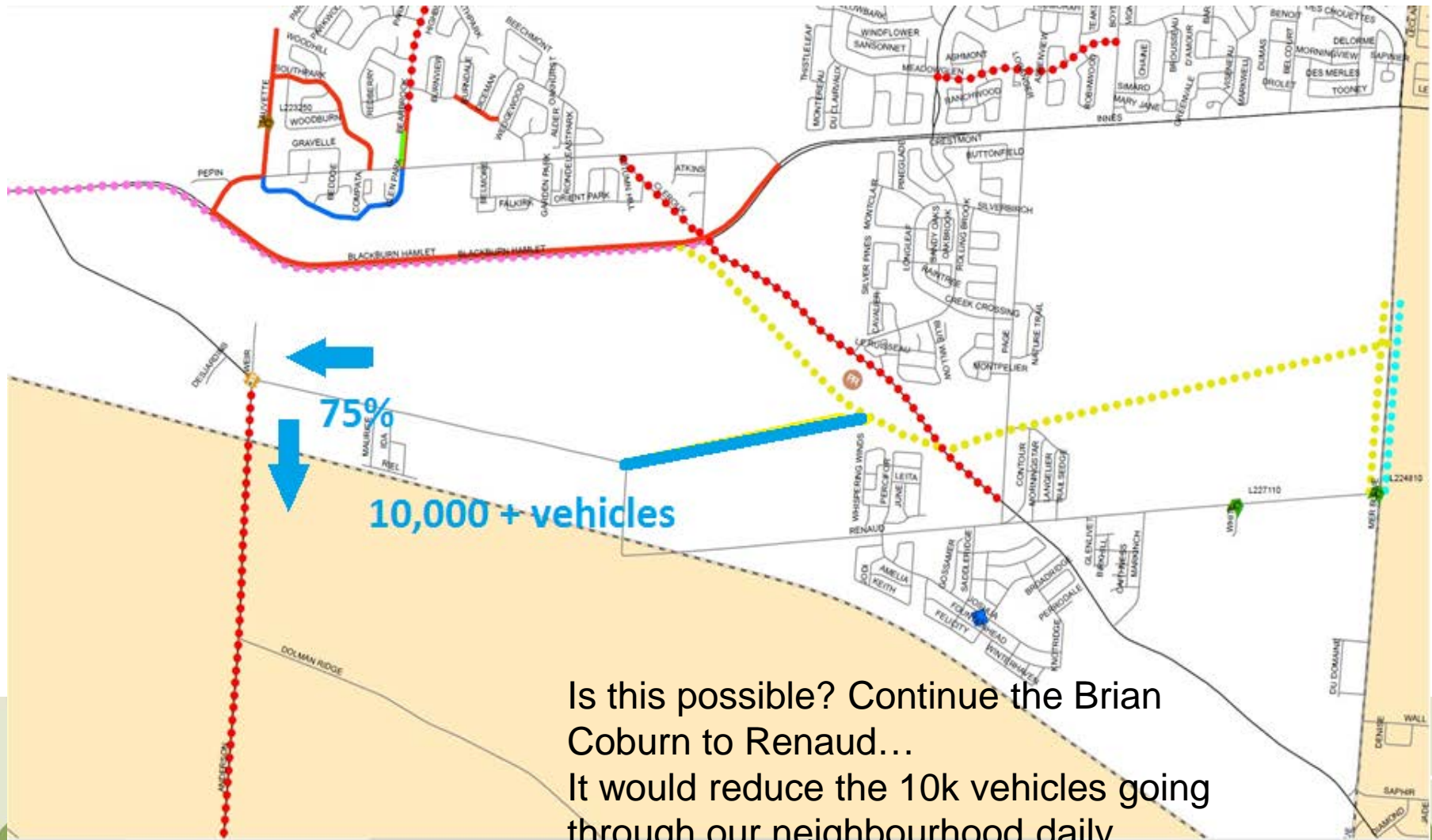
CDP Phase 1

4.5 Transportation Network

....The network is based on the OP direction of creating a grid system in order to ensure porosity and connectivity through the community. The network also **aims to reduce the amount of cut-through traffic to the Greenbelt from Renaud Road** and to limit the number of crossings of Mud Creek....



New Road network?? (blue line)



Is this possible? Continue the Brian
Coburn to Renaud...
It would reduce the 10k vehicles going
through our neighbourhood daily...

Thoughts to ponder

- Orleans vs Kanata: population (**107,823** vs **101,760**).
- 4-lane 174 in Orleans vs. the 8-lane 417 in Kanata
- Attract new business in Orleans with a road infrastructure that doesn't support current population?
- Sinkhole after sinkhole on crumbling roads
- Traffic patterns East-South (Anderson 75%+ cars go south)
- ++++New housing, Minto, Richcraft out to East of Mer Bleue, Tamarack and all new Avalon housing.



All Candidates Meeting

- BECA will be hosting an all candidates meeting this summer (...July 10, 17, 24)
- Introductions with Q&A format
- Candidate closing date is Friday, September 12, 2014
- **Election Day is Monday, October 27, 2014**



Councillor's Report



L'ASSOCIATION COMMUNAUTAIRE
BRADLEY ESTATES
COMMUNITY ASSOCIATION



Q&A



Elections and Adjournment

Nominations for President, Vice-President,
Treasurer and Secretary

Volunteers welcome to participate on our board
We meet once every two months

Remember to check out Facebook and our Website for up-to-date information



Additional info



Trees denied along Renaud

Despite being a requirement in the community design plan, trees were disallowed along Renaud Rd because of overhead utilities on the north side, and drainage swales on the south.



New trees planted along Hunt Club



New trees planted along Hunt Club

